

Discover the Essential Rules for Power Driven and Sailing Vessels - Stay Safe on the Water


Are you ready to embark on a nautical adventure? Whether you're sailing on a power-driven vessel or a sailing vessel, it's crucial to understand the rules and regulations that govern waterways. By familiarizing yourself with these rules, you can ensure the safety of yourself, your passengers, and other boaters. In this article, we will delve into the essential guidelines for power-driven and sailing vessels, providing valuable insights to help you navigate the open waters with confidence. Let's set sail!

1. Understanding the Basics

Before we dive into specific rules, let's establish a solid foundation. It's important to note that waterways are shared spaces, similar to roads. The primary objective is to prevent collisions and maintain order on the water. Just as vehicles adhere to traffic laws, boats must observe certain regulations to guarantee the safety of everyone involved. Keep in mind that rules may vary depending on the location, but there are common principles that apply universally.

2. Differentiating Power Driven Vessels and Sailing Vessels

The first step towards staying safe on the water is to understand the distinction between power-driven vessels and sailing vessels. Power-driven vessels rely on engines for propulsion, while sailing vessels get their power from the wind. This distinction is crucial because the rules vary for each type of vessel.



Navigation Workbook 1210 Tr: For Power-driven and Sailing Vessels by David Burch (Kindle Edition)

★★★★☆ 4.3 out of 5
Language : English
File size : 40374 KB
Text-to-Speech : Enabled
Enhanced typesetting : Enabled
Word Wise : Enabled
Print length : 108 pages
Lending : Enabled
Screen Reader : Supported



3. The Right of Way

One of the fundamental rules for any vessel on the water is the right of way. Remember, just as drivers yield to others in certain situations, boaters must give way to specific types of vessels in various scenarios. For instance, sailing vessels generally have the right of way over power-driven vessels. However, there are exceptions, such as when the sailing vessel is overtaking or being overtaken. Make sure to familiarize yourself with the complete set of rules to ensure you always yield or claim the right of way appropriately.

4. Navigation Lights

No matter if you're operating a power-driven or sailing vessel, proper navigation lights are essential to communicate with other boaters. These lights enable others to determine your position, heading, and navigation intentions, especially during nighttime or limited visibility conditions. Familiarize yourself with the lighting requirements mandated by waterway authorities, as they may differ between vessels based on their propulsion type, length, and activities. Remember, visibility is key to preventing accidents and maintaining harmony on the water.

5. Safe Speed and Distance

While excitement may lure you into speeding across the water, safety should always take precedence. Whether you're commanding a power-driven vessel or a sailing boat, adhering to safe speed limits and maintaining a safe distance from other vessels is of utmost importance. Speed limits may vary depending on the waterway, proximity to shore, or current conditions. By operating at a safe speed and maintaining distance between boats, you can react effectively to any unforeseen circumstances, avoiding potential collisions.

6. Anchoring Etiquette

In crowded areas with multiple boats, proper anchoring etiquette is crucial to maintain order and prevent accidents. When anchoring, be mindful of the space you occupy, ensuring there is sufficient room for other vessels to maneuver freely. Always consider factors such as wind, tide, and depth before dropping anchor. Additionally, pay attention to specific anchoring restrictions that may apply in certain areas. By respecting anchoring etiquette, you promote a safe and harmonious boating community.


7. Communication and VHF Radios

Effective communication on the water plays a vital role in ensuring safety. As a boat operator, it's important to familiarize yourself with the proper usage of VHF (Very High Frequency) radios. These radios allow you to connect with other vessels and receive important information such as weather updates, navigational warnings, and safety broadcasts. Understanding proper radio etiquette and using standard communication procedures can be lifesaving in emergency situations.

8. Weather and Emergency Preparedness

Before embarking on any boating adventure, it's crucial to check weather conditions and be prepared for potential emergencies. Sudden storms or unexpected situations can arise, emphasizing the importance of adequate preparation. Always carry necessary safety equipment, such as life jackets, first aid kits, and distress signals. Being aware of weather forecasts, having a designated emergency plan, and informing someone of your itinerary are essential practices.

As you venture into the world of boating, ensure a safe and enjoyable experience by understanding the essential rules for power-driven and sailing vessels. By distinguishing between power-driven and sailing vessels, respecting the right of way, using proper navigation lights, adhering to safe speed limits, practicing anchoring etiquette, maintaining effective communication, and being prepared for emergencies, you can navigate the waters confidently. Remember, safety is paramount, so follow these rules diligently to protect yourself and others while enjoying the beauty of the open seas.



Navigation Workbook 1210 Tr: For Power-driven and Sailing Vessels by David Burch (Kindle Edition)

★★★★☆ 4.3 out of 5

Language : English
File size : 40374 KB
Text-to-Speech : Enabled
Enhanced typesetting : Enabled
Word Wise : Enabled
Print length : 108 pages
Lending : Enabled
Screen Reader : Supported



This book provides over 700 exercises with answers covering all aspects of small-craft navigation. These are practical problems that all navigators should know how to solve. Topics include: Piloting , Chart reading and plotting , Voyage planning, Dead reckoning, Compass use, Waypoint selection, Special publications, Rules of the road, Route design, Lights and buoys, Tides and currents, Electronic fixes, Depth sounding navigation

The level of the exercises is comparable to that used in the USCG 100-Ton masters exam, which in turn is about the same used in the navigation certification programs of US Sailing, ASA, CYA and RYA. These practice problems are, however, designed to be practical and instructive, not just training exercises for certification exams. This Workbook is used by several navigation schools around the country.

Selections are provided from each of these special publications along with exercises to insure their full use is mastered: NOAA Tide Tables, NOAA Current Tables, US Coast Pilot, USCG Light List, USCG Notices to Mariners , NOAA Chart Catalog

The exercises that require a chart use nautical training chart No. 1210 Tr, available in print at reduced price from NOAA chart dealers and other outlets listed in the Appendix.


You can also work the chart problems with an electronic chart (Raster Navigation Chart, RNC) number 1210 Tr. This custom echart is available as a download from www.starpath.com/1210Tr. The echart can be viewed by any of several free echart viewer programs. Sources for free echart viewers and guidelines for their use are included in the Appendix. You can also use any full echart navigation program of your choice. We encourage navigators to solve the chart problems

with both traditional paper plotting as well as electronically, using route tools, electronic bearing lines, and range rings.




Discover the Ultimate Jefferson City and Cole County Missouri Fishing & Floating Guide - Expert Tips and Techniques!

Are you a fishing enthusiast looking for the perfect destination in Missouri? Look no further than Jefferson City and Cole County, where your angling dreams can come true!...



The Ultimate Guide to Radar for Mariners: Discover What's Inside the Revised Edition and Master the Art of Safe Navigation!

Are you a mariner seeking to enhance your navigation skills and stay safe while sailing across the vast oceans? Look no further! The newly revised edition of "Radar For..."




Discover the Ultimate Navigation and Weather Tips from Blue Water Sailing Magazine!

The Importance of Navigation and Weather in Sailing Adventures Sailing in the vast expanse of the ocean can be a thrilling and awe-inspiring experience. Whether you are a...




Discover the Latest Innovations in Agricultural Biological with Microbial Approaches and Recent Trends!

Agriculture has come a long way over the centuries, but today, with technological advancements and innovative solutions, the industry is advancing at an unprecedented rate....




Unlock the Secrets of the Celestial World with Starpath Celestial Navigation Work Forms

Are you fascinated by the night sky and the secrets it holds? Want to learn how to navigate using the stars like ancient mariners? Look no further! Starpath Celestial...




Discover the Ultimate Guide to the 40 Edition Lifestyle Surfing: Unleash Your Inner Wave Rider!

: Welcome aboard, fellow ocean enthusiasts! If you're someone who adores the thrill of riding colossal waves, combining it with a luxurious and extravagant lifestyle, then...



The Mesmerizing World of Sweet Black Waves: A Journey Through the Sweet Black Waves Trilogy

The Enchanting Tale of Sweet Black Waves, A Trilogy Worth Exploring Sweet Black Waves is an enthralling trilogy that captivates readers with its mesmerizing storytelling and...



Shocking Discovery: Journalist Uncovers Hidden Evidence for Jesus

Author: [Your Name] The Passionate Quest for the Truth Many have questioned the existence of Jesus Christ, the central figure of Christianity. Some believe the narratives to...