

Discover the Ultimate Fishing and Floating Guide for Wood County, Ohio!


Wood County, Ohio, offers a diverse range of fishing and floating opportunities for outdoor enthusiasts. With its scenic rivers, lakes, and reservoirs, the county provides a perfect setting for anglers and boaters alike. In this comprehensive guide, we will dive into all the necessary information you need to have an amazing fishing and floating experience in Wood County, Ohio.

Fishing Spots

Wood County is home to several exceptional fishing spots that cater to various preferences and skill levels. Some of the must-visit locations include:

1. Lake Erie

Being the fourth-largest lake in the United States, Lake Erie is a fishing paradise. This vast freshwater lake offers ample opportunities to catch walleye, bass, perch, and trout. Its proximity to Wood County makes it easily accessible and a popular choice for many anglers.



Wood County Ohio Fishing & Floating Guide Book: Complete fishing and floating information for Wood County Ohio

by Jim Maccracken (Paperback – August 1, 2019)

★★★★☆ 4.2 out of 5

Language : English

File size : 6243 KB

Text-to-Speech : Enabled

Enhanced typesetting : Enabled

Word Wise	: Enabled
Print length	: 35 pages
Screen Reader	: Supported
Paperback	: 501 pages
Item Weight	: 3.12 pounds
Dimensions	: 8.5 x 1.18 x 11 inches



2. Maumee River

The Maumee River is famous for its annual walleye run, attracting anglers from all over the country. This river provides exhilarating fishing experiences and is known for its trophy-sized walleye. Additionally, the Maumee River is also teeming with smallmouth bass, catfish, and white bass.

3. Sandusky River

Another great spot for fishing in Wood County is the Sandusky River. This river holds a significant number of walleye, catfish, and smallmouth bass. It offers both shore and boat fishing opportunities, allowing you to choose the method that suits you best.

Float Trips

If you enjoy floating down scenic rivers while casting your line, Wood County has plenty to offer. Here are some fantastic float trip options:

1. Portage River

Known for its gentle flow and picturesque views, the Portage River is perfect for a relaxing float trip. You can drop a line along the way and catch walleye, bass, and panfish. The stunning vegetation and wildlife make this river journey even more enjoyable.

2. Maumee River Water Trail

The Maumee River Water Trail is a designated route for kayakers and canoers. This trail covers a vast stretch of the Maumee River and allows you to explore the natural beauty of Wood County. Along the way, you can fish for walleye and bass while enjoying the peacefulness of the river.

3. Lake White State Park

If you prefer a float trip on a lake, Lake White State Park provides an ideal setting. This picturesque lake offers excellent opportunities for fishing, boating, and picnicking. You can catch bass, catfish, and crappie while immersing yourself in the tranquility of the park.

Fishing Regulations and Licenses

Prior to embarking on your fishing adventure in Wood County, it is crucial to familiarize yourself with the fishing regulations and obtain the necessary licenses. Some of the important regulations include:

1. Fishing Seasons

Seasonal restrictions may apply to certain species to promote population growth. Make sure to check the specific fishing seasons for different fish species in Wood County.

2. Bag and Size Limits

Wood County has bag and size limits for various fish species to ensure their sustainability. Educate yourself about these limits to avoid any conservation violations.

3. Fishing Licenses

Anyone aged 16 and above is required to have a valid fishing license in Wood County, Ohio. Licenses can be obtained online through the Ohio Department of Natural Resources website or from authorized vendors.

Tips for Success

To enhance your fishing experience in Wood County, here are some valuable tips:

1. Research and Plan

Prioritize doing thorough research about the fishing spots, prevailing conditions, and target species. Plan your trip accordingly to maximize your chances of success.

2. Use Local Knowledge

Take advantage of local expertise by consulting with local bait and tackle shops or joining online fishing forums. Locals often possess valuable insights about seasonal patterns and fishing hotspots.

3. Pack Adequate Gear


Ensure you have the appropriate fishing gear, including rods, reels, lines, hooks, and bait. It's also recommended to carry additional supplies such as sunscreen, insect repellent, and a first aid kit.

4. Respect the Environment

Practice responsible fishing by adhering to catch-and-release policies, properly disposing of any waste, and respecting the natural surroundings. Let's preserve Wood County's beauty for future generations.

Wood County, Ohio, offers a magnificent fishing and floating experience for outdoor enthusiasts. With its diverse fishing spots, picturesque rivers, and ample

opportunities for floating, it's a haven for anglers and boaters. By following the fishing regulations, obtaining the necessary licenses, and implementing the tips provided, you can make the most out of your time exploring Wood County's waterways. So grab your fishing gear, embark on an adventure, and create everlasting memories in this mesmerizing part of Ohio!



Wood County Ohio Fishing & Floating Guide Book: Complete fishing and floating information for Wood County Ohio

by Jim Maccracken (Paperback – August 1, 2019)


★★★★☆ 4.2 out of 5

Language	: English
File size	: 6243 KB
Text-to-Speech	: Enabled
Enhanced typesetting	: Enabled
Word Wise	: Enabled
Print length	: 35 pages
Screen Reader	: Supported
Paperback	: 501 pages
Item Weight	: 3.12 pounds
Dimensions	: 8.5 x 1.18 x 11 inches




Wood County Ohio Fishing & Floating Guide Book Over 500 full 8 ½ x 11 sized pages of information with maps and aerial photographs available. Fishing information is included for ALL of the county's public ponds and lakes, listing types of fish for each pond or lake, average sizes, and exact locations with GPS coordinates and directions. Also included is fishing information for most of the streams and rivers including access points and public areas with road contact and crossing points and also includes fish types and average sizes. AND includes 21 FULL SIZE U.S.G.S Topographical Maps worth over \$150.00 if you had to buy

them. Contains complete information on Beaver Creek Bowling Green University Pond Cedar Creek Crane Creek Hiytville Park Pond Maumee River (F) North Baltimore Reservoirs and Pond Packer Creek Portage River (F) Portage River East Branch Portage River Middle Branch (F) Portage River North Branch (F) Portage River South Branch (F) Sugar Creek Toussiant River (F) and the Wood County Park Po ((F) means floatable stream or river




Unlock the Secrets of Will County Illinois Fishing: The Ultimate Floating Guide!

Experience the Thrill of Fishing in Will County, Illinois Will County, located in Illinois, is a hidden gem for all fishing enthusiasts. With its pristine lakes, serene...



Discover the Ultimate Fishing and Floating Guide for Wood County, Ohio!

Wood County, Ohio, offers a diverse range of fishing and floating opportunities for outdoor enthusiasts. With its scenic rivers, lakes, and reservoirs, the...




The Ultimate Lawrence County Kentucky Fishing Floating Guide: Discover the Hidden Gems of the Bluegrass State

Nestled in the heart of the Bluegrass State, Lawrence County in Kentucky is a hidden paradise for fishing enthusiasts and outdoor adventurers. Renowned for its abundant...




Unveiling the Insane Race Walking Record Achieved in June 2019: 885 Kilometers!

About Race Walking Have you ever wondered what race walking is all about? Known as an Olympic event, race walking is a distinctive track and field discipline where...




Uncover the Best Fishing and Floating Spots in Grundy County Illinois: Your Ultimate Guide

About Grundy County Illinois Located in the heart of the Midwest, Grundy County in Illinois offers a haven for fishing and floating enthusiasts seeking pristine waters and...




Discover the Ultimate Guide to Fishing and Floating in Brown County, Illinois

About Brown County, Illinois Brown County, Illinois, also known as the "Gateway to the Illinois River," is a hidden gem for fishing and floating enthusiasts. Nestled in the...



Discover the Ultimate Fishing and Floating Guide in Garfield County Colorado

Garfield County, Colorado, is a hidden gem for fishing and floating enthusiasts. With its pristine lakes, rivers, and streams, this county offers endless opportunities to...



The Ultimate Adventure Dive Logbook: Dive into the Deep Blue like Never Before!

Exploring the enchanting depths of the ocean is an experience like no other. The world beneath the surface is teeming with vibrant marine life, stunning coral reefs, and...