

Fishing and Floating in Adair County, Iowa: Your Ultimate Guide to the Best Fishing Spots and Tips




If you're a fishing enthusiast in Iowa, Adair County is a hidden gem that deserves your attention. With its picturesque lakes, tranquil rivers, and abundance of fish species, this county provides a paradise for anglers of all levels.

The Best Fishing Spots in Adair County, Iowa

1. **Lake Orient:** Located in the town of Orient, Lake Orient is one of the most popular fishing destinations in Adair County. Here, you'll find a variety of fish species including bass, crappie, bluegill, and catfish.

Adair County Iowa Fishing & Floating Guide Book:
Complete fishing and floating information for



Adair County Iowa (Iowa Fishing & Floating Guide Books) by Jim Maccracken (Paperback – December 1, 2018)

★★★★☆ 4.6 out of 5

Language	: English
File size	: 2976 KB
Text-to-Speech	: Enabled
Screen Reader	: Supported
Enhanced typesetting	: Enabled
Word Wise	: Enabled
Print length	: 196 pages
Paperback	: 422 pages
Item Weight	: 2.64 pounds
Dimensions	: 8.5 x 1 x 11 inches



2. **Lake Anita:** Situated in the Lake Anita State Park, this lake offers ample fishing opportunities. You can catch largemouth bass, crappie, bluegill, and catfish. The lake's beautiful surroundings make it a fantastic spot for a full day of fishing.

3. **Greenfield Lake:** Located in Greenfield City Park, Greenfield Lake is perfect for fishing enthusiasts seeking tranquility. You'll find a variety of fish here, including largemouth bass, bluegill, channel catfish, and walleye.

Must-Know Fishing Tips for Adair County

1. Research and plan: Before heading out to these fishing spots, it's crucial to research and plan your trip. Familiarize yourself with the local regulations, fishing seasons, and any licensing requirements.

2. Check the weather conditions: Keep an eye on the weather forecast before your fishing trip. Inclement weather may not only affect your fishing experience

but also your safety.

3. **Pack the right gear:** Make sure to pack essential fishing gear such as hooks, bait (worms and lures), fishing rods, nets, and a cooler for storing your catch.

4. **Timing is key:** Fish are more active during specific times of the day. Early morning and late evening are usually the best times to catch fish. Plan your fishing trip accordingly.

Floating Opportunities in Adair County, Iowa


Adair County not only offers fantastic fishing spots but also opportunities for floating and recreational activities. The following rivers are ideal for floating:

1. **Noding River:** Located in the Noding River Wildlife Area, this river is a popular choice for canoeing and kayaking. The calm waters and scenic surroundings will provide you with a peaceful floating experience.

2. **East Nishnabotna River:** This river is perfect for tubing and floating during summer months. Enjoy the cool waters while immersing yourself in the captivating beauty of Adair County's nature.

Adair County in Iowa is a haven for fishing and floating enthusiasts. With its abundance of fishing spots, serene rivers, and diverse fish species, this county offers an unforgettable experience for outdoor enthusiasts. Plan your trip, pack your gear, and get ready to explore the beauty of Adair County while enjoying your favorite pastime.

Remember to always respect the environment, follow local regulations, and practice catch-and-release to preserve Adair County's natural resources for generations to come.



Adair County Iowa Fishing & Floating Guide Book: Complete fishing and floating information for Adair County Iowa (Iowa Fishing & Floating Guide Books) by Jim Maccracken (Paperback – December 1, 2018)


★★★★☆ 4.6 out of 5

Language	: English
File size	: 2976 KB
Text-to-Speech	: Enabled
Screen Reader	: Supported
Enhanced typesetting	: Enabled
Word Wise	: Enabled
Print length	: 196 pages
Paperback	: 422 pages
Item Weight	: 2.64 pounds
Dimensions	: 8.5 x 1 x 11 inches




Adair County Iowa Fishing & Floating Guide Book Over 425 full 8 ½ x 11 sized pages of information with maps and aerial photographs available. Fishing information is included for ALL of the county's public ponds and lakes, listing types of fish for each pond or lake, average sizes, and exact locations with GPS coordinates and directions. Also included is fishing information for most of the streams and rivers including access points and public areas with road contact and crossing points and also includes fish types and average sizes. NEW NEW Now with a complete set of 12 full sized U.S.G.S. Topographical Maps for the entire county that normally cost from \$12.00 to \$14.00 each but are included on the disk for FREE. These maps are complete full sized 7.5 minute series quadrangle maps in 1:24,000 scale maps. Contains complete information on Greenfield Lake Lake Orient Meadow Lake Middle River* Mormon Trail Lake Nodaway Lake Nodaway Rivers* North River* North River North Branch* North

Turkey Creek, Plunger Creek, and the Thompson River* (*) are floatable or canoeable rivers or streams)




Unlock the Secrets of Will County Illinois Fishing: The Ultimate Floating Guide!

Experience the Thrill of Fishing in Will County, Illinois Will County, located in Illinois, is a hidden gem for all fishing enthusiasts. With its pristine lakes, serene...



Discover the Ultimate Fishing and Floating Guide for Wood County, Ohio!

Wood County, Ohio, offers a diverse range of fishing and floating opportunities for outdoor enthusiasts. With its scenic rivers, lakes, and reservoirs, the...




The Ultimate Lawrence County Kentucky Fishing Floating Guide: Discover the Hidden Gems of the Bluegrass State

Nestled in the heart of the Bluegrass State, Lawrence County in Kentucky is a hidden paradise for fishing enthusiasts and outdoor adventurers. Renowned for its abundant...




Unveiling the Insane Race Walking Record Achieved in June 2019: 885 Kilometers!

About Race Walking Have you ever wondered what race walking is all about? Known as an Olympic event, race walking is a distinctive track and field discipline where...




Uncover the Best Fishing and Floating Spots in Grundy County Illinois: Your Ultimate Guide

About Grundy County Illinois Located in the heart of the Midwest, Grundy County in Illinois offers a haven for fishing and floating enthusiasts seeking pristine waters and...




Discover the Ultimate Guide to Fishing and Floating in Brown County, Illinois

About Brown County, Illinois Brown County, Illinois, also known as the "Gateway to the Illinois River," is a hidden gem for fishing and floating enthusiasts. Nestled in the...



Discover the Ultimate Fishing and Floating Guide in Garfield County Colorado

Garfield County, Colorado, is a hidden gem for fishing and floating enthusiasts. With its pristine lakes, rivers, and streams, this county offers endless opportunities to...



The Ultimate Adventure Dive Logbook: Dive into the Deep Blue like Never Before!

Exploring the enchanting depths of the ocean is an experience like no other. The world beneath the surface is teeming with vibrant marine life, stunning coral reefs, and...